





115學年國立旗美高中學生免費專車路線及發車時刻表(開學暫定)

內門旗山線7號車

停靠站	開車時間	搭車地點照片
竹峰宮	6:52	 <p>A Google Street View image showing a road with a temple on the left. A red circle highlights a spot on the right side of the road near a building.</p>
金竹國小	6:55	 <p>A Google Street View image showing a road with trees on the right. A red circle highlights a spot on the right side of the road.</p>
頭社(竹圍)	6:59	 <p>A Google Street View image showing a residential street with buildings on the right. A red circle highlights a spot on the right side of the road.</p>
(興天宮)溝坪國小	7:00	 <p>A Google Street View image showing a residential street with buildings on the right. A red circle highlights a spot on the right side of the road.</p>

<p>永興社區</p>	<p>7:02</p>	 <p>A street view showing a paved road with a white arrow pointing right. On the right side, a building is circled in red. A small inset map in the bottom left corner shows the location within the Yongxing Community.</p>
<p>頂庄永興教會</p>	<p>7:03</p>	 <p>A street view showing a paved road with a white arrow pointing right. On the right side, a paved area is circled in red. The area is surrounded by greenery and utility poles.</p>
<p>龍山路口</p>	<p>7:06</p>	 <p>A street view showing a paved road with a white arrow pointing right. On the right side, a sign is circled in red. The road is lined with trees and utility poles.</p>
<p>埔頂</p>	<p>7:07</p>	 <p>A street view showing a paved road with a white arrow pointing right. On the right side, a sign is circled in red. The area features a small building and a black tarp covering a structure.</p>

<p>太祖廟</p>	<p>7:09</p>	
<p>紅土崎(雜貨店)</p>	<p>7:12</p>	
<p>圓潭7-11</p>	<p>7:16</p>	
<p>口隘庄內</p>	<p>7:19</p>	

<p>圓富里</p>	<p>7:20</p>	
<p>六張犁</p>	<p>7:23</p>	
<p>旗山北站</p>	<p>7:26</p>	
<p>旗山區公所</p>	<p>7:29</p>	

旗山轉運站

7:33

